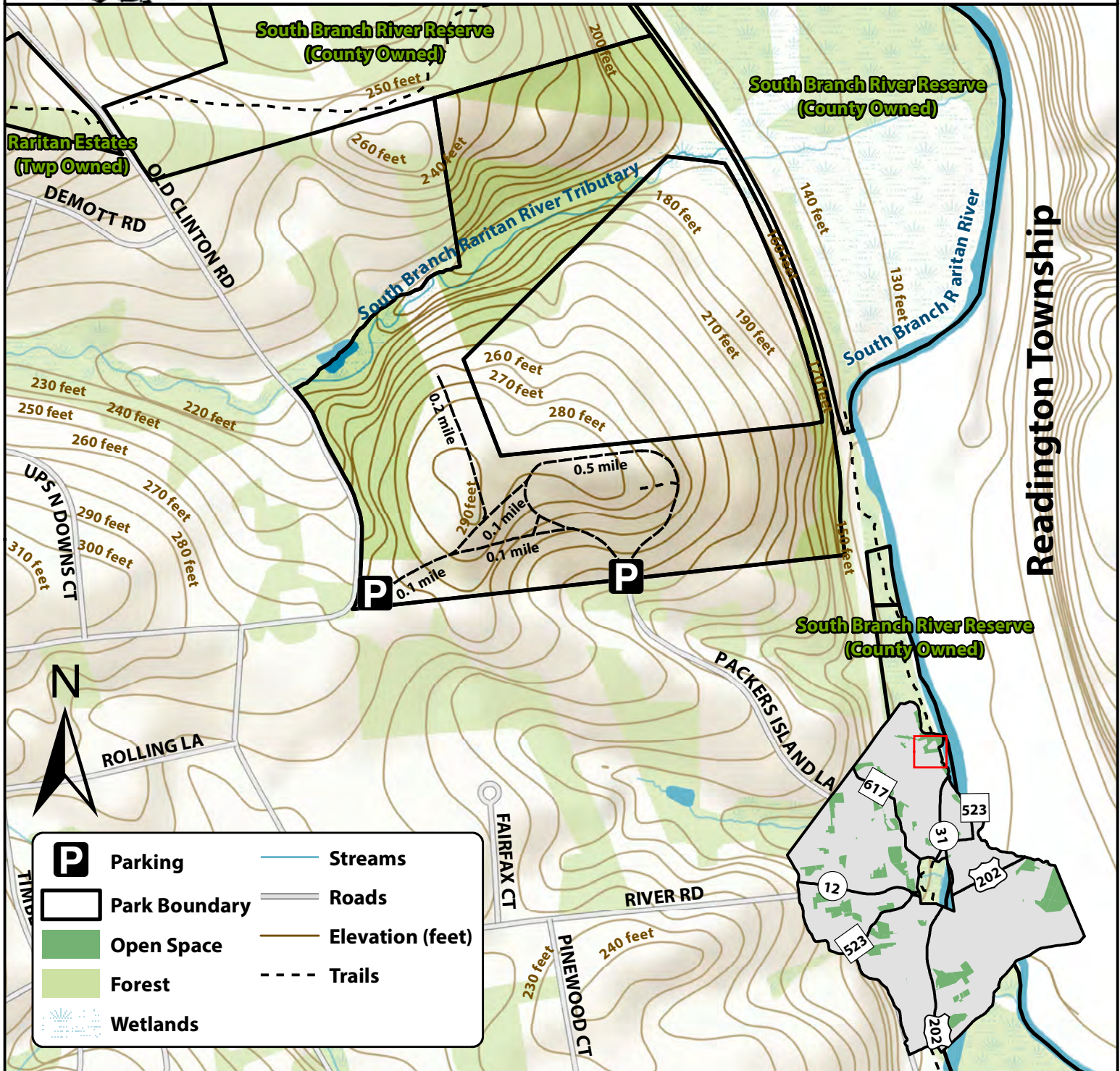




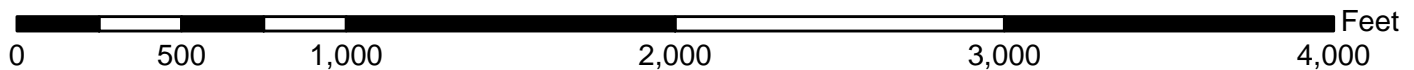
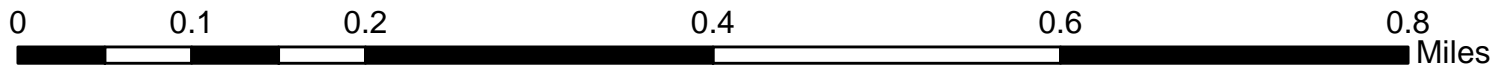
# Lone Cedar Park

57 Acres  
No Hunting

**P** 40.559768, -74.865486; 40.559918, -74.861557



<b>P</b>	Parking		Streams
	Park Boundary		Roads
	Open Space		Elevation (feet)
	Forest		Trails
	Wetlands		



(c) Raritan Township Open Space, September 2023. Trail data obtained by Raritan Valley Community College - Center for Environmental Studies (RVCC-CES). Map created by RVCC-CES. Updated September 2023. Other map data acquired from New Jersey Department of Environmental Protection (NJDEP) and New Jersey Department of Transportation (NJDOT). This map was developed using NJDEP geographic information system (GIS) digital data, but this secondary product has not been verified by NJDEP and is not state-authorized.